

Species Name	Common Name	Number of Occurrences
Carduus pycnocephala	Italian thistle	25
Centaurea solstitialis	yellow star thistle	14
Convolvulus arvensis	morning glory, field bindweed	7
Cytisus scoparius	Scotch broom	11
Genista monspessulana	French broom	41
Pennisetum clandestinum	kikuyu grass	10
Taeniatherum caput-medusae	medusahead	3

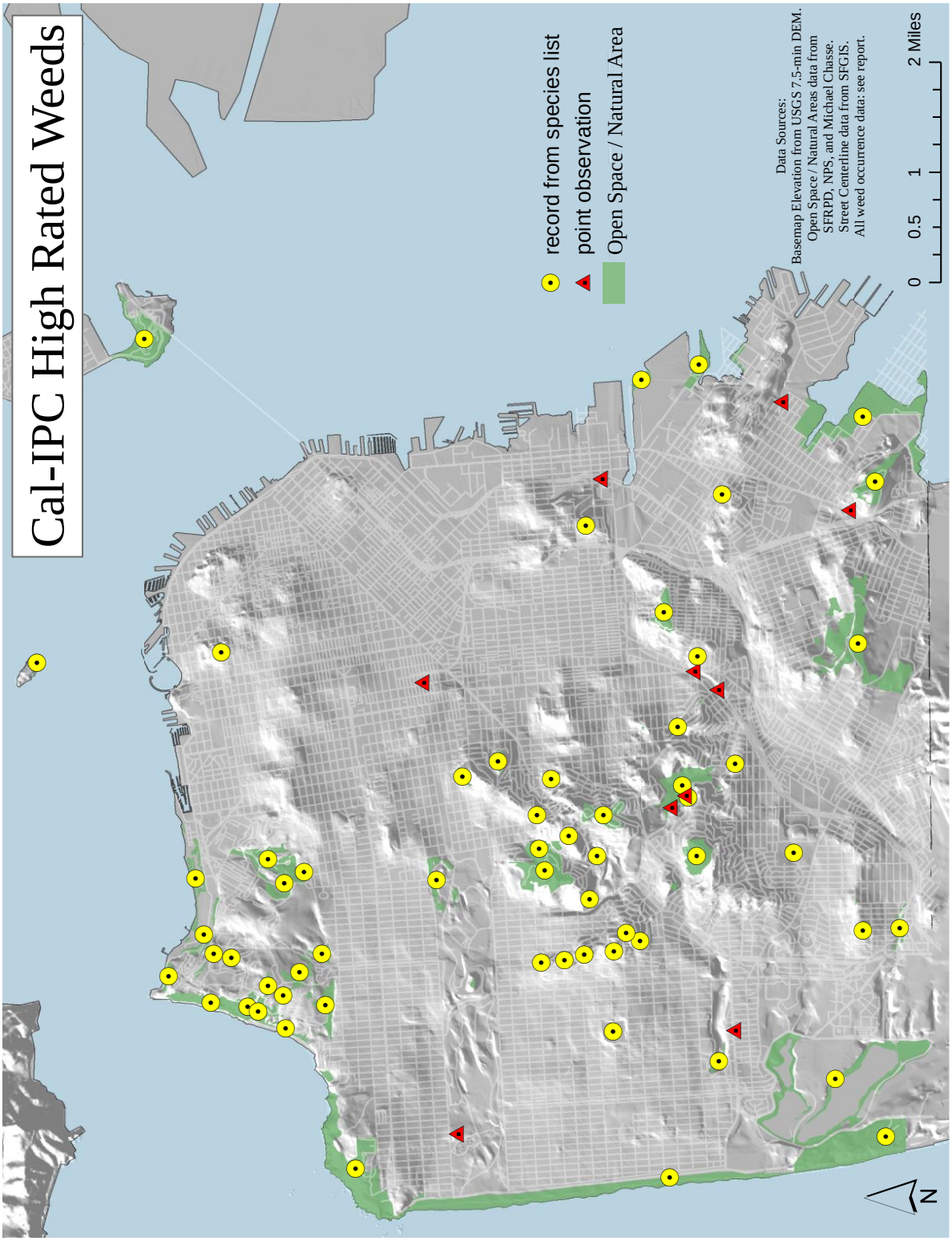
Cal-IPC High Rated Weeds
record from species list
point observation
Open Space / Natural Area
Data Sources:
Basemap Elevation from USGS 7.5-min DEM.
Open Space / Natural Areas data from
SFRPD, NPS, and Michael Chasse.
Street Centerline data from SFGIS.
All weed occurrence data: see report.
0 0.5 1 2 Miles
N

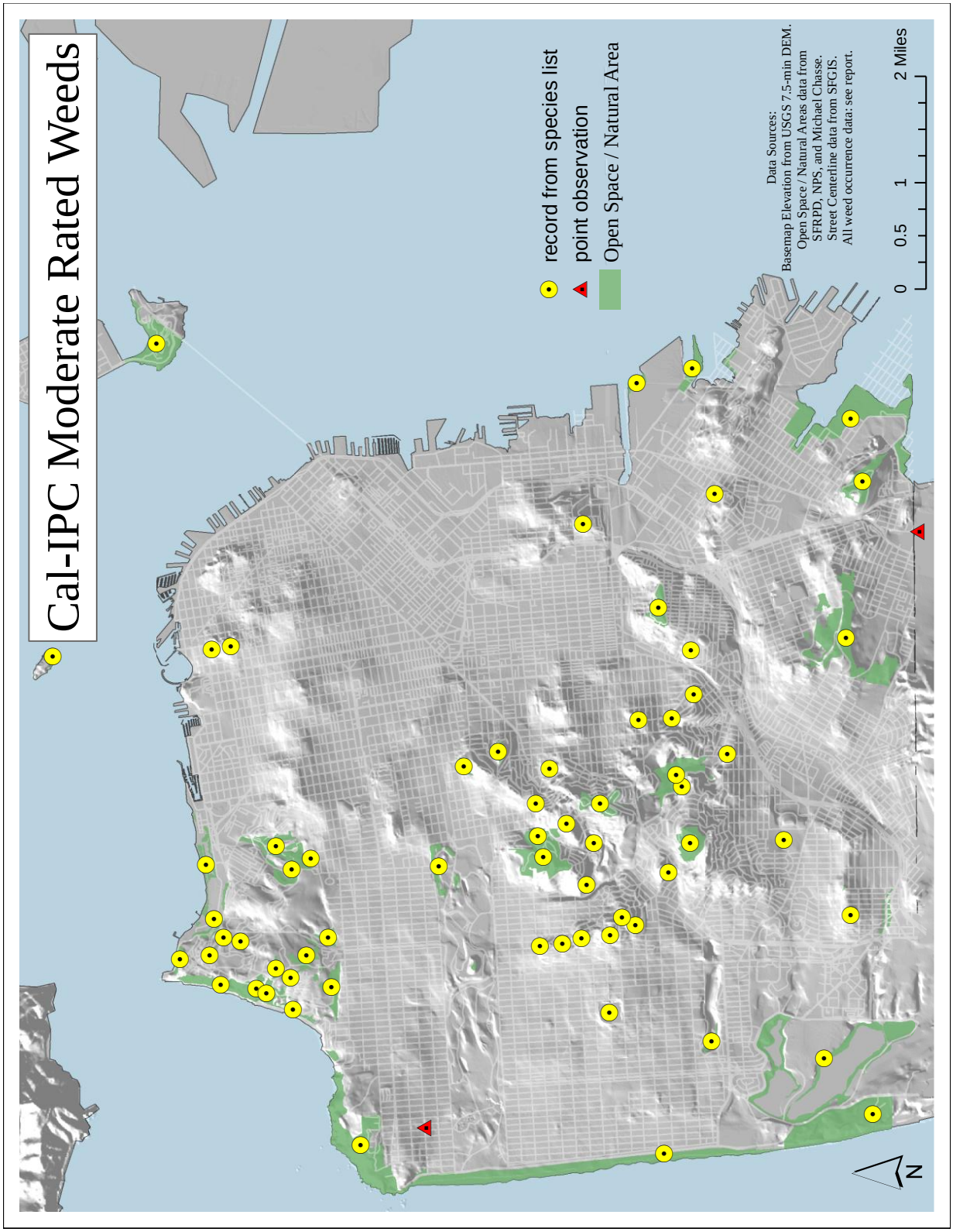
Cal-IPC Moderate Rated Weeds
record from species list
point observation
Open Space / Natural Area
Data Sources:
Basemap Elevation from USGS 7.5-min DEM.
Open Space / Natural Areas data from
SFRPD, NPS, and Michael Chasse.
Street Centerline data from SFGIS.
All weed occurrence data: see report.
0 0.5 1 2 Miles
N

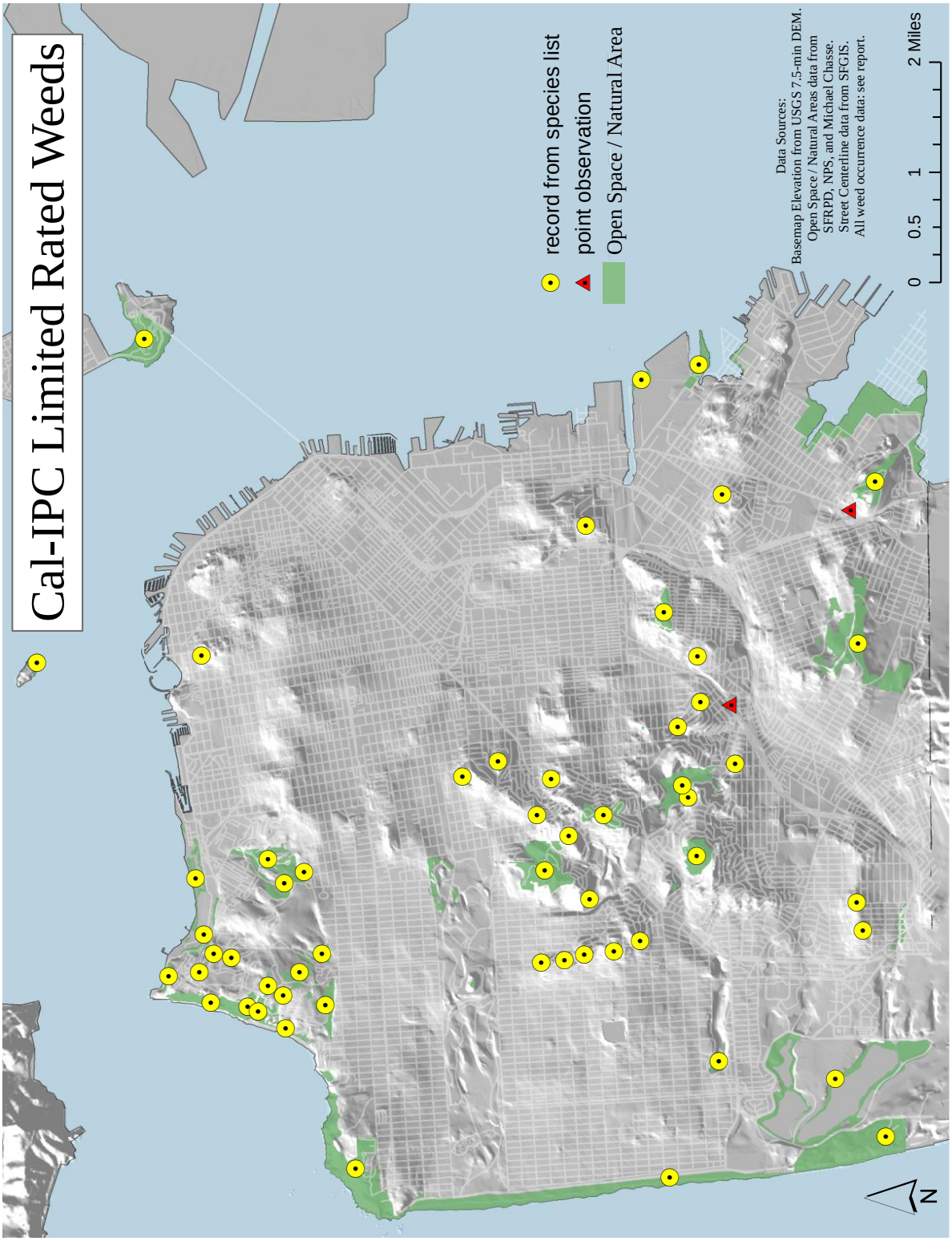
Cal-IPC Limited Rated Weeds
record from species list
point observation
Open Space / Natural Area
Data Sources:
Basemap Elevation from USGS 7.5-min DEM.
Open Space / Natural Areas data from
SFRPD, NPS, and Michael Chasse.
Street Centerline data from SFGIS.
All weed occurrence data: see report.
0 0.5 1 2 Miles
N

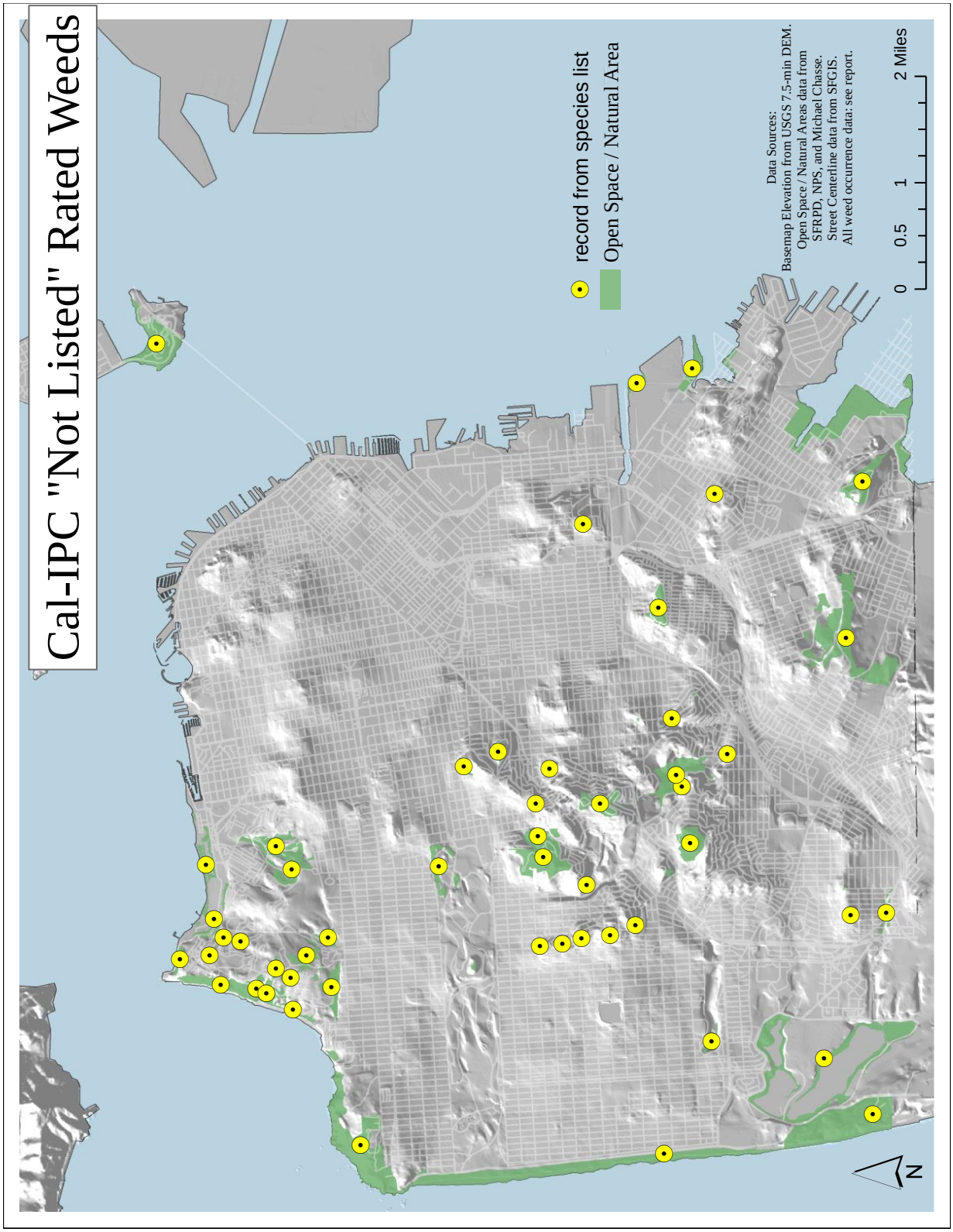
Cal-IPC "Not Listed" Rated Weeds
record from species list
Open Space / Natural Area
Data Sources:
Basemap Elevation from USGS 7.5-min DEM.
Open Space / Natural Areas data from
SFRPD, NPS, and Michael Chasse.
Street Centerline data from SFGIS.
All weed occurrence data: see report.
0
0.5
1
2 Miles
N

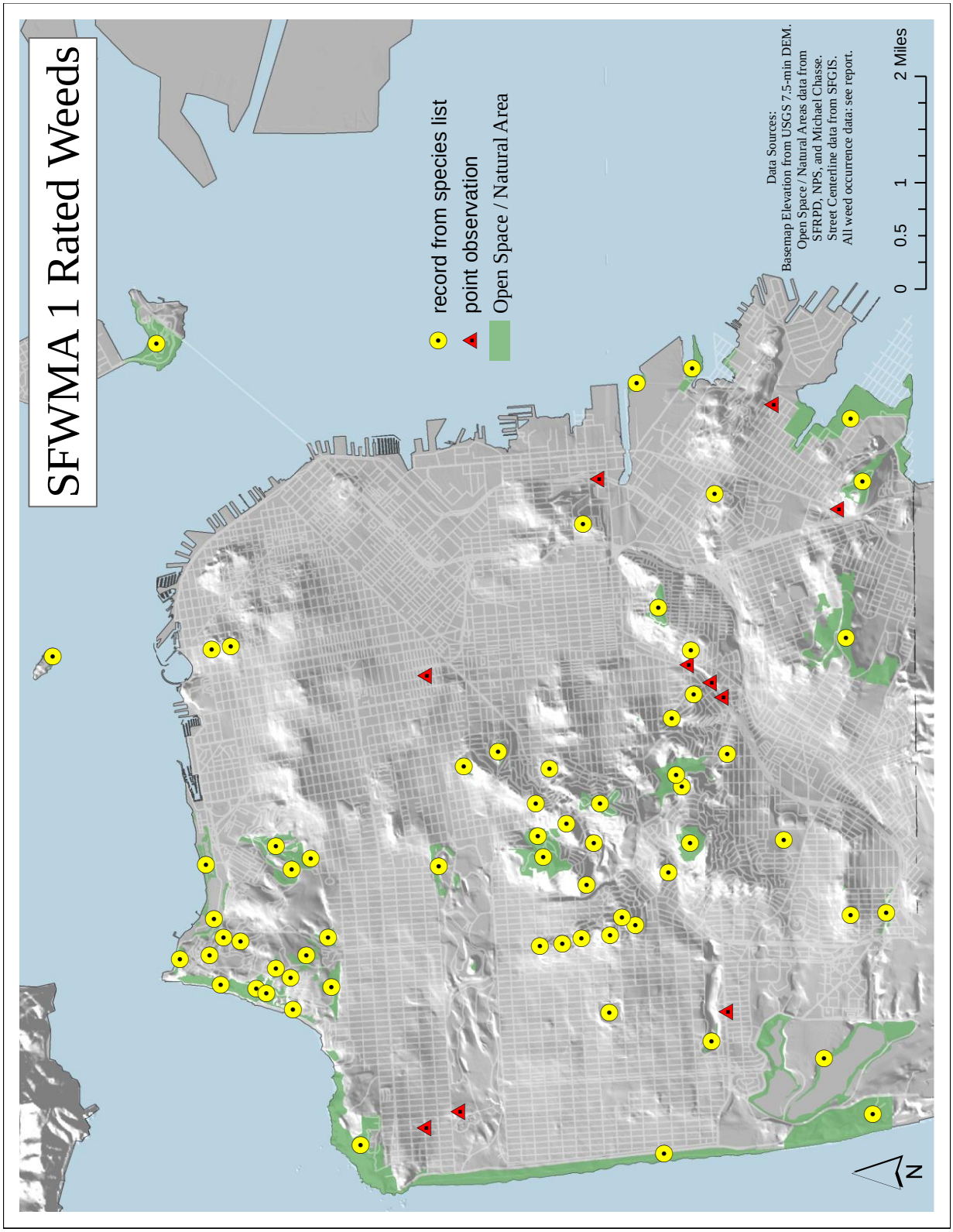
SFWMA 1 Rated Weeds
record from species list
point observation
Open Space / Natural Area
Data Sources:
Basemap Elevation from USGS 7.5-min DEM.
Open Space / Natural Areas data from
SFRPD, NPS, and Michael Chasse.
Street Centerline data from SFGIS.
All weed occurrence data: see report.
0
0.5
1
2 Miles
N

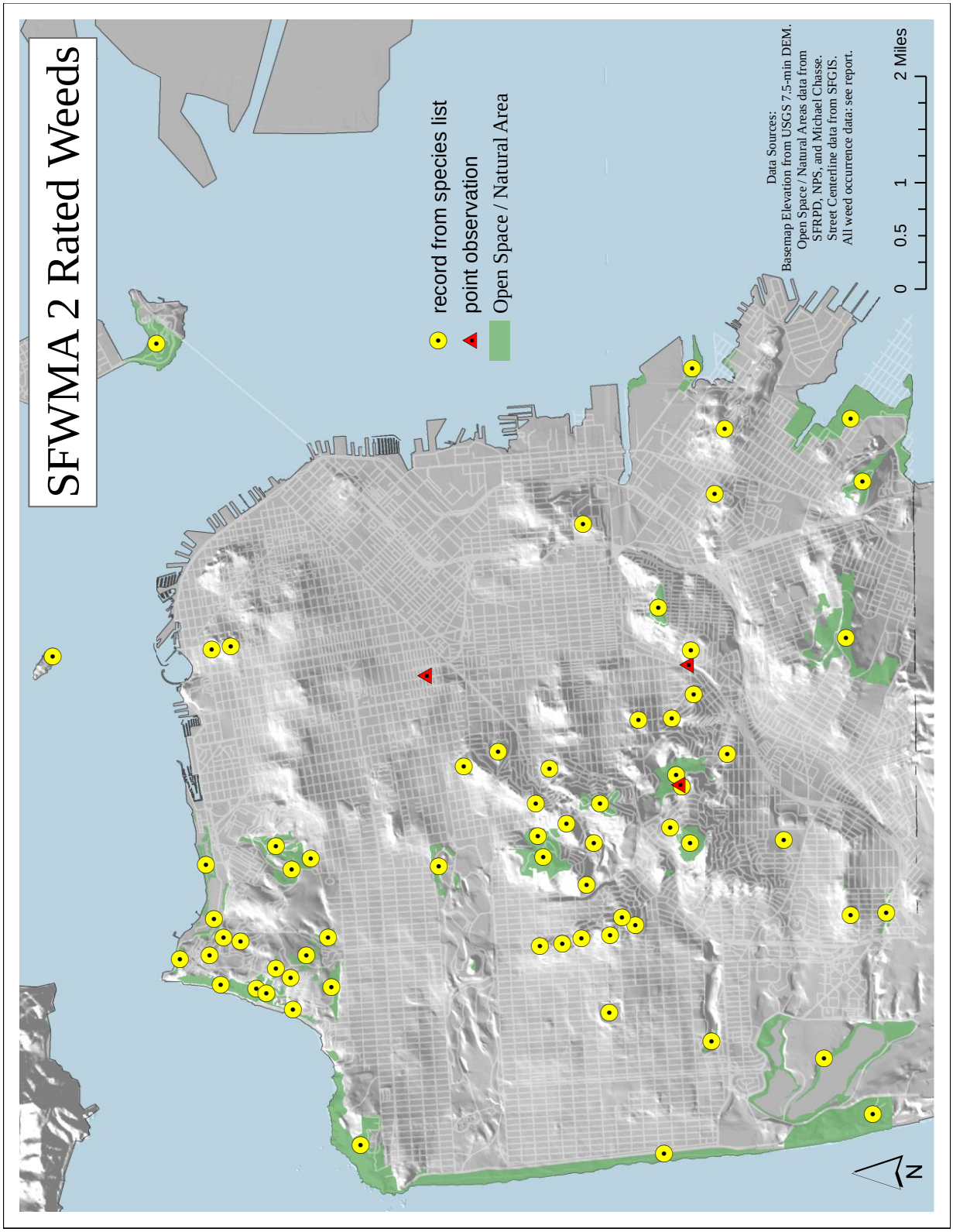
SFWMA 2 Rated Weeds
record from species list
point observation
Open Space / Natural Area
Data Sources:
Basemap Elevation from USGS 7.5-min DEM.
Open Space / Natural Areas data from
SFRPD, NPS, and Michael Chasse.
Street Centerline data from SFGIS.
All weed occurrence data: see report.
0
0.5
1
2 Miles
N

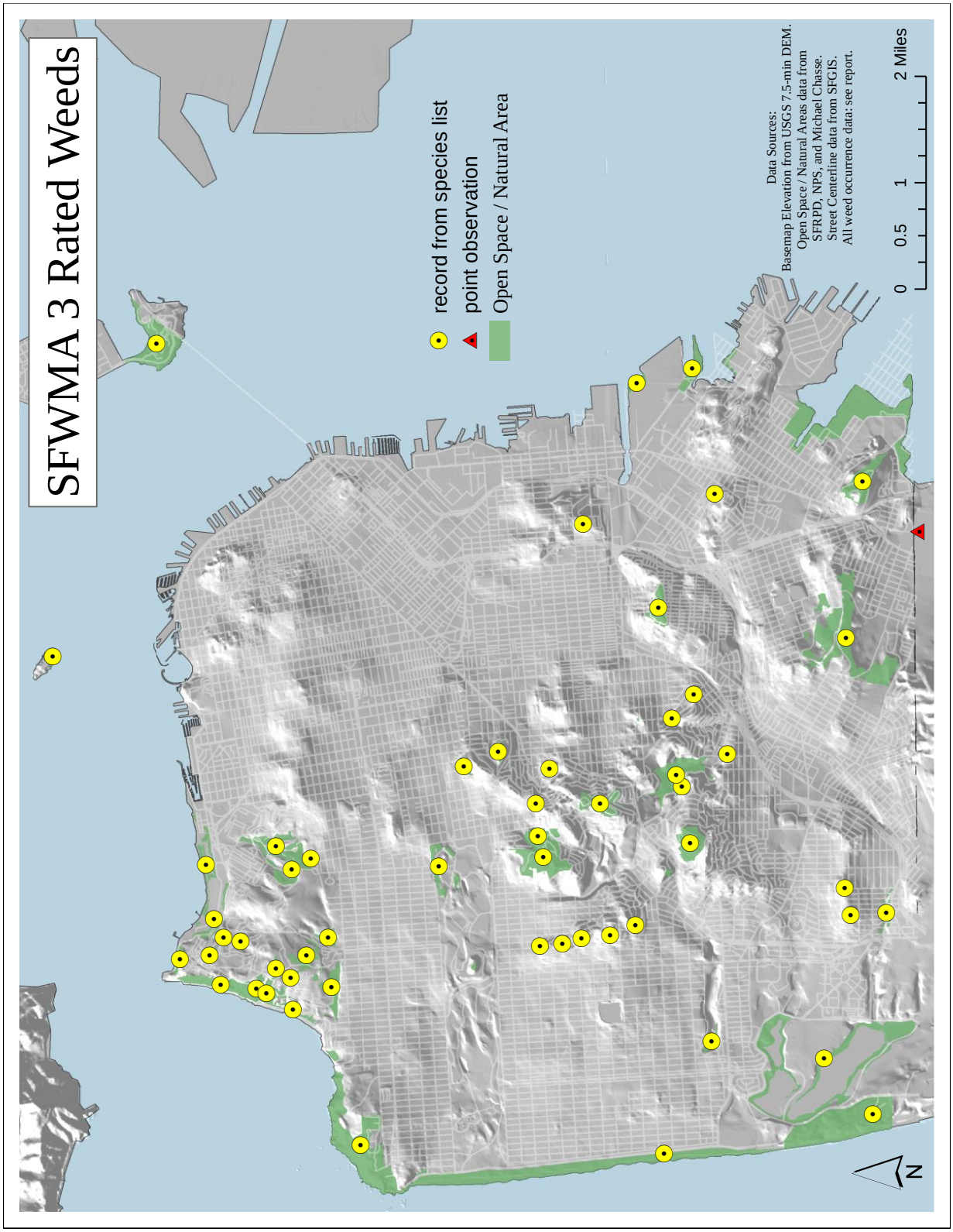
SFWMA 3 Rated Weeds
record from species list
point observation
Open Space / Natural Area
Data Sources:
Basemap Elevation from USGS 7.5-min DEM.
Open Space / Natural Areas data from
SFRPD, NPS, and Michael Chasse.
Street Centerline data from SFGIS.
All weed occurrence data: see report.
0
0.5
1
2 Miles
N